


PUBLIC RIGHT OF WAY EVIDENCE FORM

Important Note

The object of this enquiry is simply to reach the truth of the matter, whatever it may be. Witnesses are therefore asked to answer the questions as fully as possible and not to keep back any information, whether for or against the public status claim. This is of particular importance if the information is to be of real value in establishing the status of the way.

Name of witness: SILVIA BARRESFORD
(Block Capitals please)

Address
(Block Capitals please)



Date of Birth

Description of way
From
To

* Please delete as appropriate

1. How many years have you known the way? 15 YEARS

2.(a) Do you believe the way to be a public right of way? *YES/NO

(b) If so, is the way

(i) a footpath? (pedestrians only) *YES/NO

(ii) a bridleway? (pedestrians, horse riders and pedal cyclists) *YES/NO

(iii) a by-way open to all traffic? (all uses including vehicles) *YES/NO

3. How wide is the way? 10 FT ?

4. Have you used the above way?

YES NO

If so: (a) During which years?

1982 - 97

- (b) Where were you going from/to?
- (c) For what purpose? (eg work, pleasure)
- (d) How many times a year? (eg daily)
- (e) By what means? (eg on foot, horseback, motor vehicle etc)
- (f) Please show the route of the way used on the attached plan.

St George's site to town and back
lunch break
2/3 week
foot

5.(a) Has the way always been on the same route?

YES NO

(b) If not, please give details of original route, date of diversion and show details on a plan.

6. Have there, to your knowledge, ever been on the way any stiles or gates?

YES NO

If so, state (with details of location) where the stiles or gates stood.

7.(a) Were you working for any owner or tennant of land crossed by the way at the time when you used it.

YES NO

(b) If so, give particulars and say whether you received any instructions from the owner/tennant as to the use of the way by the public? If so, what were they?

Health Authority
(None)

8.(a) Have you ever been stopped or turned back when using the way or do you know, or have you heard, of anyone else having been prevented from using the route?

YES NO

(b) If so, please give particulars.

9.(a) Were you ever told by any owner or tenant of the land crossed by the way, or by anyone in their employment, that the way was not public?

•YES/NO

(b) If so, give particulars and dates.

10.(a) Have you ever known of any locked gate or obstruction to the way?

•YES/NO

(b) If so, state when and where and show its approximate position on the attached plan.

11.(a) Have you ever seen notices such as 'Private', 'No Road', 'No Thoroughfare' or 'Trespassers will be Prosecuted', on or near the way?

•YES/NO

(b) If so, state what the notices said and show their approximate position on a plan.

12.(a) Have you ever been given permission to use the way?

•YES/NO

(b) If so, by whom?

13. Can you give any further particulars about the way (continue on a separate sheet of paper if necessary).

Used by residents of adjacent housing estate

14. Would you be prepared to give evidence of your use of the way at a public inquiry or in a court of law, if necessary?

•YES/NO

I certify that, to the best of my knowledge and belief, the facts I have stated are true.

Signature

Person taking this statement

Date



SQUARE

CORPORATION ST

STAFFORD RD MD & CP

FOREGATE

LITTLEWORTH

THE GREEN

FOREBRIDGE

Slumley Cott

1919 98

PUBLIC RIGHT OF WAY EVIDENCE FORM

21

Important Note

The object of this enquiry is simply to reach the truth of the matter, whatever it may be. Witnesses are therefore asked to answer the questions as fully as possible and not to keep back any information, whether for or against the public status claim. This is of particular importance if the information is to be of real value in establishing the status of the way.

Name of witness
(Block Capital)

Address
(Block Capital)

Date of Birth



Description of way (include grid references if known):-

From CORPORATION STREET
To SAUL SQUARE

* Please delete as appropriate

1. How many years have you known the way?

15 YEARS

2.(a) Do you believe the way to be a public right of way?

*YES/NO

(b) If so, is the way

(i) a footpath? (pedestrians only)

*YES/NO

(ii) a bridleway? (pedestrians, horse-riders and pedal cyclists)

*YES/NO

(iii) a by-way open to all traffic? (all uses including vehicles)

*YES/NO

3. How wide is the way?

6 MTRS

ive you used the above way?

*YES/NO

a) During which years?

1982-1997

- (b) Where were you going from/to? COOPERATION STREET TO TOWN
(c) For what purpose? (eg work, pleasure) PLEASURE
(d) How many times a year? (eg daily) DAILY
(e) By what means? (eg on FOOT
foot, horseback,
motor vehicle etc)
(f) Please show the route of
the way used on the ON PHOTO
attached plan.

5.(a) Has the way always been on
the same route?

*YES/NO

(b) If not, please give details
of original route, date of diversion and
show details on a plan.

6. Have there, to your knowledge,
ever been on the way
any stiles or gates?

*YES/NO

If so, state (with details
of location) where the stiles
or gates stood.

7.(a) Were you working for any
owner or tenant of land
crossed by the way at the time
when you used it.

*YES/NO

(b) If so, give particulars and say whether you received
any instructions from the owner/tenant as to the
use of the way by the public? If
so, what were they?

8.(a) Have you ever been stopped or
turned back when using the way
or do you know, or have you heard,
of anyone else having been prevented
from using the route?

*YES/NO

(b) If so, please
give particulars.

9.(a) Were you ever told by any owner or tenant of the land crossed by the way, or by anyone in their employment, that the way was not public?

~~YES~~ NO

(b) If so, give particulars and dates.

10.(a) Have you ever known of any locked gate or obstruction to the way?

~~YES~~ NO

(b) If so, state when and where and show its approximate position on the attached plan.

11.(a) Have you ever seen notices such as 'Private', 'No Road', 'No Thoroughfare' or 'Trespassers will be Prosecuted', on or near the way?

~~YES~~ NO

(b) If so, state what the notices said and show their approximate position on a plan.

12.(a) Have you ever been given permission to use the way?

~~YES~~ NO

(b) If so, by whom?

13. Can you give any further particulars about the way (continue on a separate sheet of paper if necessary).

LOTS OF PEOPLE USE THIS PATH EVERYDAY

14. Would you be prepared to give evidence of your use of the way at a public inquiry or in a court of law, if necessary?

~~YES~~ NO

I certify that, to the best of my knowledge and belief, the facts I have stated are true.

Person taking this statement

Date..... *22/11/9*

STAFFORD SHOWGROUND

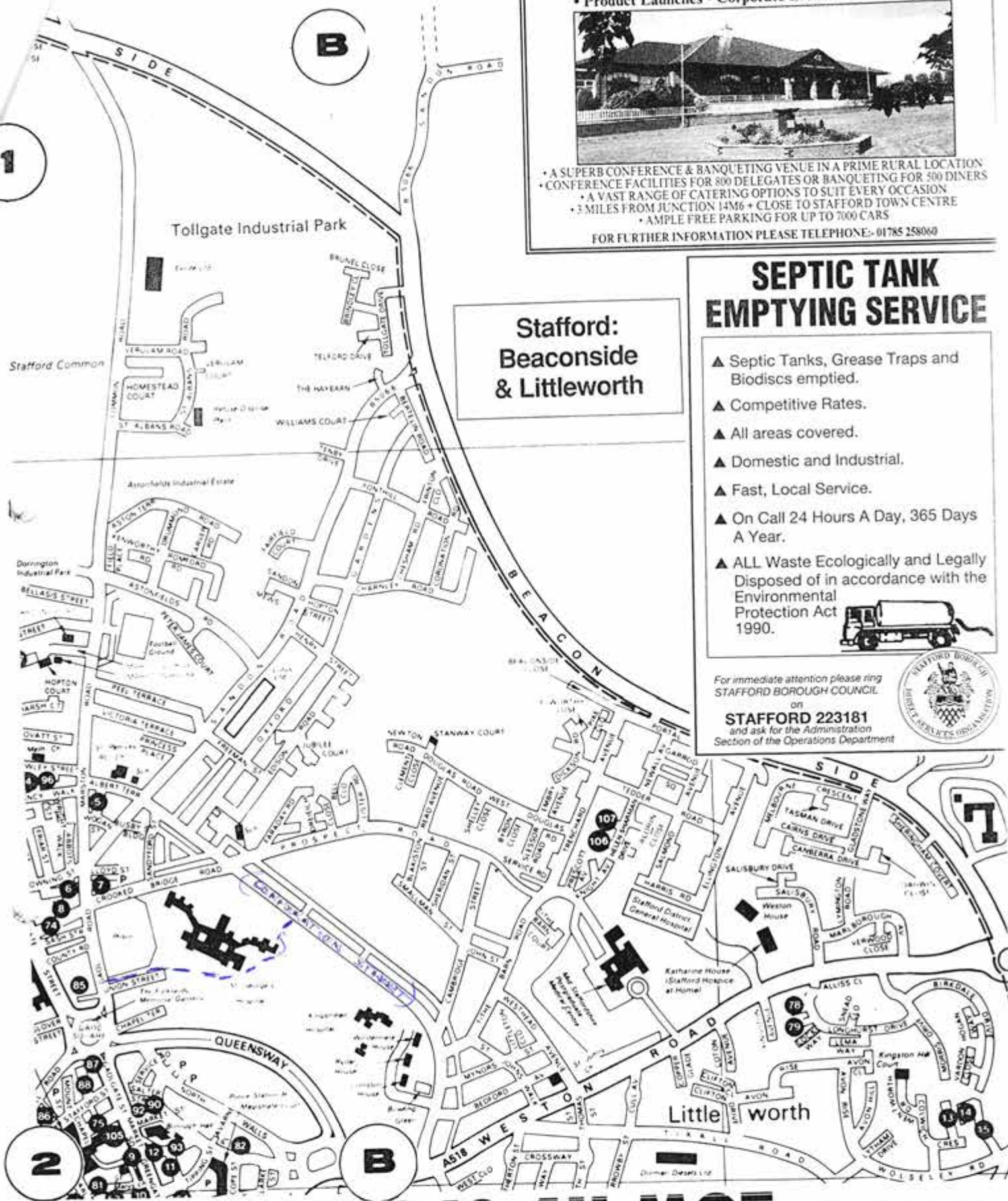
WESTON ROAD (A518) STAFFORD

- Weddings • Conferences • Private Parties • Trade Fairs
- Product Launches • Corporate Events • Dinner Dances



- A SUPERB CONFERENCE & BANQUETING VENUE IN A PRIME RURAL LOCATION
- CONFERENCE FACILITIES FOR 800 DELEGATES OR BANQUETING FOR 500 DINERS
- A VAST RANGE OF CATERING OPTIONS TO SUIT EVERY OCCASION
- 3 MILES FROM JUNCTION 14M6 • CLOSE TO STAFFORD TOWN CENTRE
- AMPLE FREE PARKING FOR UP TO 7000 CARS

FOR FURTHER INFORMATION PLEASE TELEPHONE: 01785 258060



SEPTIC TANK EMPTYING SERVICE

- ▲ Septic Tanks, Grease Traps and Biodiscs emptied.
- ▲ Competitive Rates.
- ▲ All areas covered.
- ▲ Domestic and Industrial.
- ▲ Fast, Local Service.
- ▲ On Call 24 Hours A Day, 365 Days A Year.
- ▲ ALL Waste Ecologically and Legally Disposed of in accordance with the Environmental Protection Act 1990.



For immediate attention please ring
STAFFORD BOROUGH COUNCIL
on
STAFFORD 223181
and ask for the Administration
Section of the Operations Department

FMS IS 4U MOT

PROFESSIONAL VEHICLE SERVICING, MOT PREPARATION AND TESTING,
FOR MEMBERS OF THE PUBLIC, MOTOR TRADE AND FLEET.

FMS - THE Driving Force in Stafford

EXCLUSIVE MOTOR SERVICES. SNOWS YARD, GREYFRIARS PLACE, STAFFORD 223700 & 214500

PUBLIC RIGHT OF WAY EVIDENCE FORM

Important Note

The object of this enquiry is simply to reach the truth of the matter, whatever it may be. Witnesses are therefore asked to answer the questions as fully as possible and not to keep back any information, whether for or against the public status claim. This is of particular importance if the information is to be of real value in establishing the status of the way.

Name of witness
(Block Capitals)

Address
(Block Capitals)

Date of Birth

Description of way (include grid references if known):-

From Corporation Street
To traffic lights by goal square clock.
* Please delete as appropriate (as per map) attached

1. How many years have you known the way?

13 years.

2.(a) Do you believe the way to be a public right of way?

*YES/~~NO~~

(b) If so, is the way

(i) a footpath? (pedestrians only)

*YES/~~NO~~

(ii) a bridleway? (pedestrians, horse riders and pedal cyclists)

*YES/~~NO~~

(iii) a by-way open to all traffic? (all uses including vehicles)

*YES/NO

3. How wide is the way?

a lane about 10-15' wide

Have you used the above way:

If so: (a) During which years?

1984-97

(b) Where were you going from/to?

South Staffs Health Authority - stopped Centre

(c) For what purpose? (eg work, pleasure)

work + pleasure

(d) How many times a year? (eg daily)

Daily

(e) By what means? (eg on foot, horseback, motor vehicle etc)

on foot

(f) Please show the route of the way used on the attached plan.

It keeps the traffic congestion down in the town if people walk rather than do short car journeys

5.(a) Has the way always been on the same route?

*YES/NO

(b) If not, please give details of original route, date of diversion and show details on a plan.

6. Have there, to your knowledge, ever been on the way any stiles or gates?

*YES/NO

If so, state (with details of location) where the stiles or gates stood.

7.(a) Were you working for any owner or tenant of land crossed by the way at the time when you used it.

*YES/NO

(b) If so, give particulars and say whether you received any instructions from the owner/tenant as to the use of the way by the public? If so, what were they?

8.(a) Have you ever been stopped or turned back when using the way or do you know, or have you heard, of anyone else having been prevented from using the route?

*YES/NO

(b) If so, please give particulars.

9.(a) Were you ever told by any owner or tenant of the land crossed by the way, or by anyone in their employment, that the way was not public?

~~YES~~ NO

(b) If so, give particulars and dates.

10.(a) Have you ever known of any locked gate or obstruction to the way?

~~YES~~ NO

(b) If so, state when and where and show its approximate position on the attached plan.

11.(a) Have you ever seen notices such as 'Private', 'No Road', 'No Thoroughfare' or 'Trespassers will be Prosecuted', on or near the way?

~~YES~~ NO

(b) If so, state what the notices said and show their approximate position on a plan.

12.(a) Have you ever been given permission to use the way?

~~YES~~ NO

(b) If so, by whom?

13. Can you give any further particulars about the way (continue on a separate sheet of paper if necessary).

I have always known about and used this path on a regular basis.


14. Would you be prepared to give evidence of your use of the way at a public inquiry or in a court of law, if necessary?

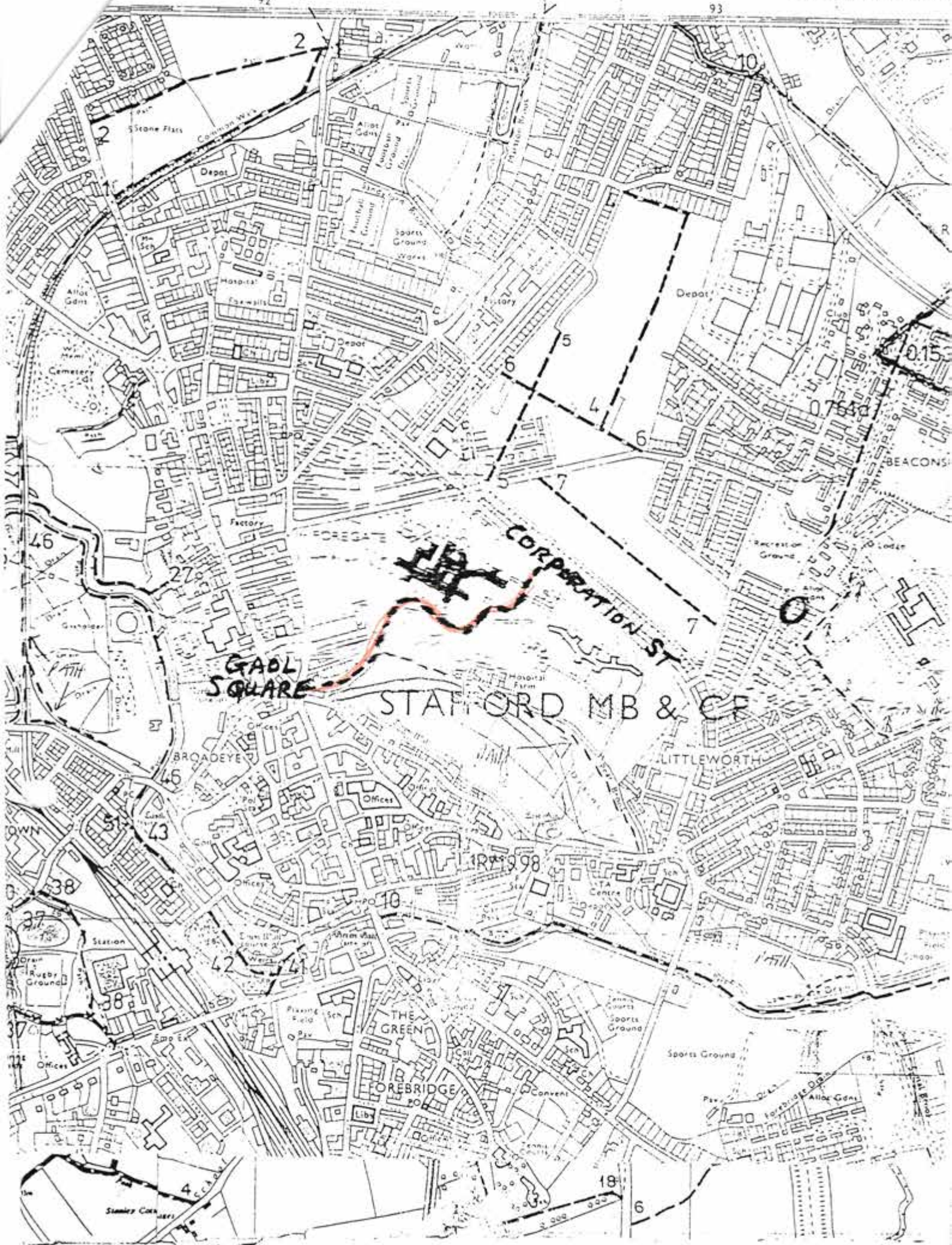
~~YES~~ NO

I certify that, to the best of my knowledge and belief, the facts I have stated are true.

Person taking this statement

Date... 19... 11... 97





Gaol Square

STAFFORD MB & CP

CORPORATION ST

BROAD EYE

LITTLEWORTH

THE GREEN

FOREBRIDGE

Stamley Cross

BEACONS

1959